

Track: 2024-07-05 Rifugi Odle e Casnago

Date: 08/07/2024

Track: 2024-07-05 Rifugi Odle e Casnago

These speeds are average for = HKG

IBP index reliability= A

IBP = 75 HKG

Total length	11.55 Km
Analyzed distance	11.55 Km
Lineal distance	0.04 Km

Accumulated climb	681.6 m
Accumulated descent	660.4 m
Maximum height	2019.1 m
Minimal height	1348.1 m
Climb rate	10.39 %
Descent rate	13.84 %
Positive climb difference per km	59.01 m
Negative descent difference per km	57.18 m

Total time	5:33:31 h
Time in movement	4:29:59 h
Stopped time	1:03:32 h

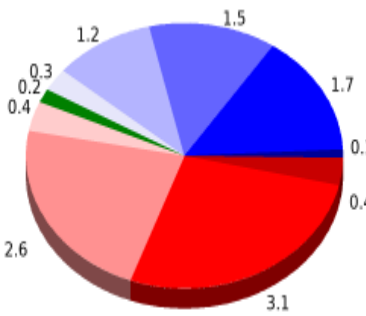
Total speed average	2.08 Km/h
Average speed in movement	2.57 Km/h
Maximum held speed	5.55 Km/h

Max slope filter	~55 %
Min. points separation	~30 m
Number of points	803 (cad. 14.38 m)
Significant points	316 (cad. 36.65 m / 39.35 %)
Aberrant points	4 (0.5 % d. total)

Direction changes per km	14.37
Direction changes >5° per km	11.08
Accumulated straight stretches	1.372 Km
Straight stretches per km	118.79 m
Penalizable slope changes	2
Penalizable slope changes per km	0.173

Find The Best bike routes



Summary of slopes	Climbs	Distance in km	above the total in %	Speed in	Time h:m:s
	Between 30% and 55%	0	0	0	0:00:00
	Between 15 and 30%	0.43	3.73	1.87	0:13:49
	Between 10 and 15%	3.126	27.08	2.41	1:17:46
	Between 5 and 10%	2.62	22.69	2.28	1:08:58
	Between 1 and 5%	0.384	3.32	2.25	0:10:14
	Total :	6.56	56.81	2.3	2:50:47
	Plain				
	Difference of 1%	0.214	1.85	1.88	0:06:49
	Breakdown descents				
	Between 1 and 5%	0.267	2.32	2.68	0:05:59
	Between 5 and 10%	1.212	10.49	3.77	0:19:17
	Between 10 and 15%	1.538	13.32	3.92	0:23:32
	Between 15 and 30%	1.693	14.66	2.46	0:41:20
	Between 30% and 55%	0.062	0.54	1.66	0:02:15
	Total :	4.772	41.33	3.1	1:32:23
Total track :		11.55	100 %	2.57	4:29:59

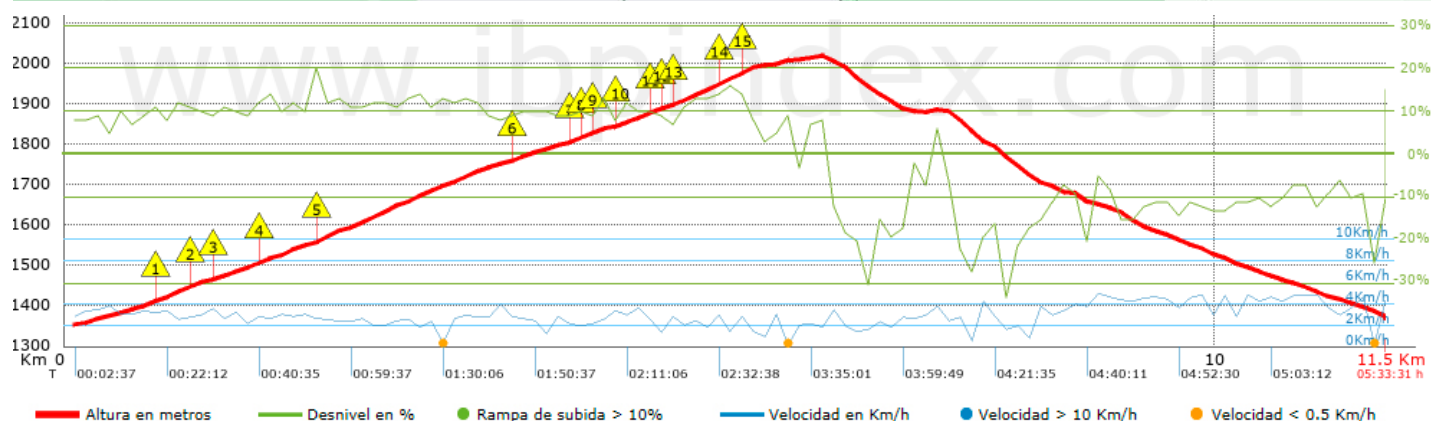
Track: 2024-07-05 Rifugi Odle e Casnago

Date: 08/07/2024








Track: 2024-07-05 Rifugi Odle e Casnago

These speeds are average for = HKG

IBP index reliability= A

IBP = 75 HKG


Steep slopes > 10%

Steep slope	Slipage point	Average slope	Interval
	0.741	12 %	333 m
	1.636	11 %	307 m
	2.121	13 %	1381 m
	4.358	11 %	141 m
	5.043	11 %	133 m
	5.278	12 %	436 m
	5.714	17 %	139 m
	5.853	16 %	38 m

High altitude parameters, data above							
Altitude	Distance m	% of total	Time in movement	Speed	Stopped time	Total time	Speed
2000	532.625	4.61	0:14:17	2.24	0:36:42	0:50:59	0.63
1750	3945.863	34.18	1:49:26	2.16	0:04:01	1:53:27	2.09
1500	4140.093	35.86	1:26:47	2.86	0:09:44	1:36:31	2.57
Total :	8.619 Km	74.65 %	3:30:30 h	2.46 Km/h	0:50:27 h	4:20:57 h	1.98 Km/h

Stops					
Distance	Stopped time	Altitude	Elapsed time	Last stop elapsed time	Last stop distance
3.171	0:07:19	1685	1:21:05	1:21:05	3.171
6.201	0:36:42 > 10´	2001	2:50:15	1:29:10	3.031
7.842	0:04:01	1843	4:12:01	1:21:46	1.641
8.266	0:02:25	1747	4:27:12	0:15:11	0.424
11.317	0:13:05 > 10´	1396	5:17:33	0:50:21	3.051
Total :		1:03:32 h			